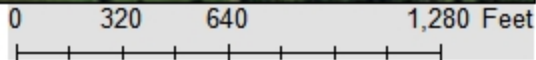




# Fish Creek Property Map

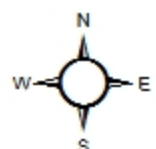


Source: Esri, DigitalGlobe, GeoEye, Earthstar Geographics, CNES/Airbus DS, USDA, USGS, Aero, GeoMapping, AeroGRID, IGN, IGA, swisstopo, and the GIS User Community

Property Address: N4236 County J Bangor, WI 54653



- Use**
-  Fish Creek Property
  -  Parking & Access



**La Crosse Co**  
**Bangor Twp**  
**T16N R5W**  
**Sec 12**  
**43°52'12.7"N 90°55'14.6"W**

Website: [www.mississippivalleyconservancy.org](http://www.mississippivalleyconservancy.org)  
Phone: 608-784-3606