







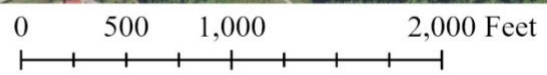
Woodman Floodplain State Natural Area



Property Address: 16464 Woodman Lake Lane, Woodman, WI

-  Property Boundary
-  DNR Wildlife Area
-  DNR State Natural Area

-  Parking & Boat Ramp
-  Parking



Grant County
 Towns of Woodman & Marion
 T7N R3 & 4W
 Sections 6, 7, 1, 12
 43°06'24"N 90°47'03"W

The content of this map was compiled from various data sources and is not a substitute for a legal survey. The locations of property boundaries and other features are approximate. Aerial Imagery Source: USDA 2020